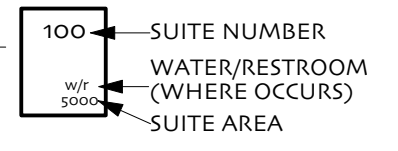


**UPSTAIRS UNITS**

**LEGEND**



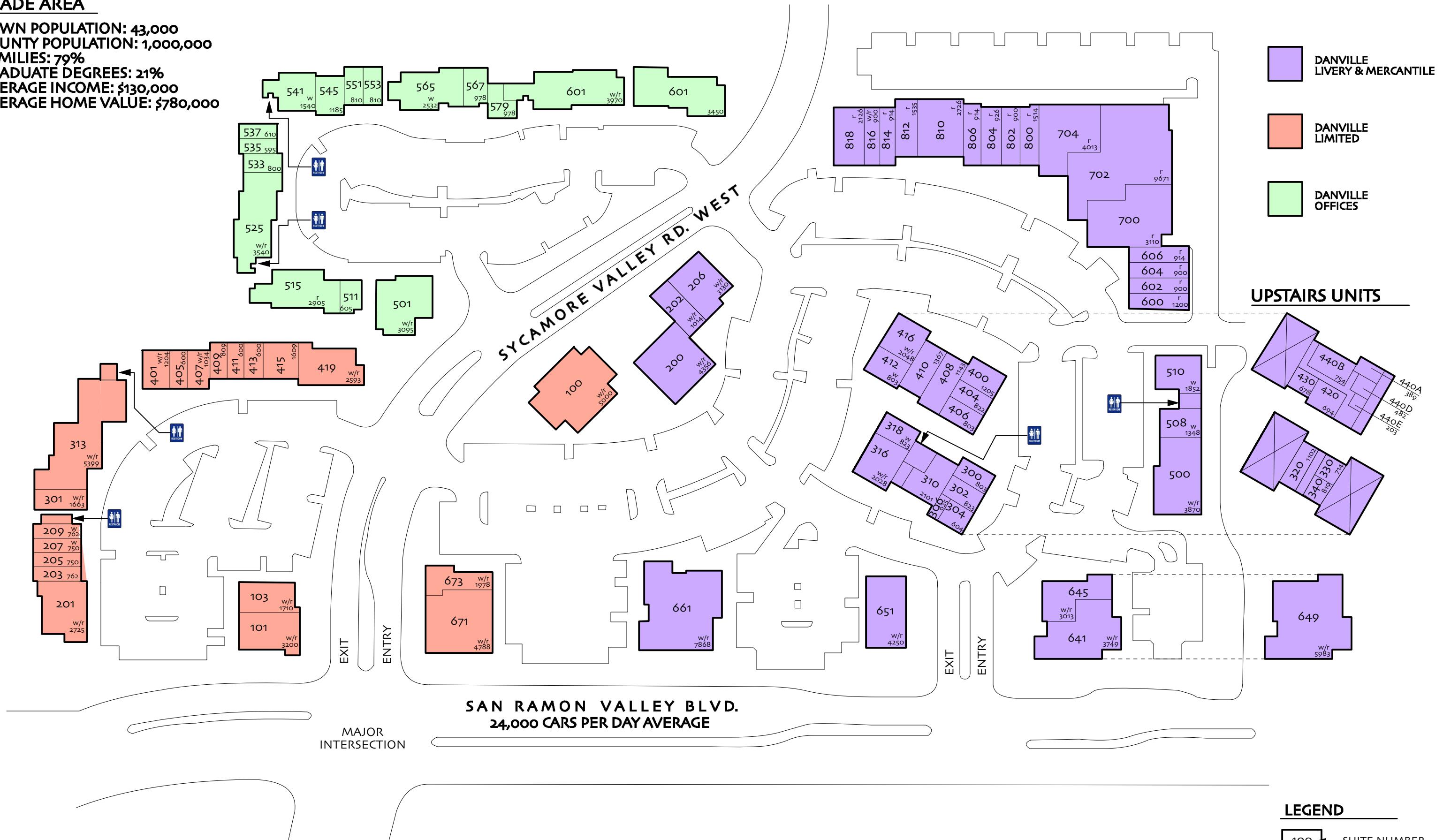
**DANVILLE LIVERY & MERCANTILE SITE MAP** Click on the link below to access the Danville Livery Interactive Site Plan and Tenant Directory

107,195 SF TOTAL

<http://www.danvillelivery.com/directory>

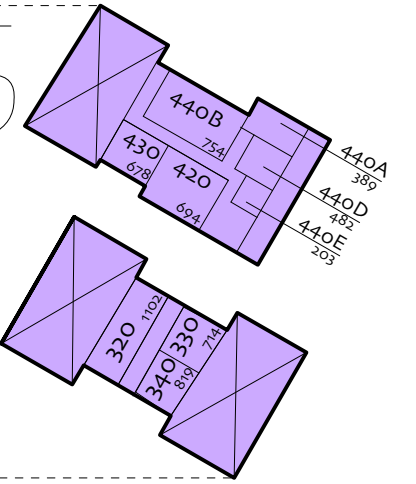
**TRADE AREA**

TOWN POPULATION: 43,000  
 COUNTY POPULATION: 1,000,000  
 FAMILIES: 79%  
 GRADUATE DEGREES: 21%  
 AVERAGE INCOME: \$130,000  
 AVERAGE HOME VALUE: \$780,000



- DANVILLE LIVERY & MERCANTILE
- DANVILLE LIMITED
- DANVILLE OFFICES

**UPSTAIRS UNITS**



**LEGEND**

- 100 ← SUITE NUMBER
- w/r ← WATER/RESTROOM (WHERE OCCURS)
- 5000 ← SUITE AREA

**DANVILLE LIVERY SITE MAP**

162,368 SF TOTAL

← INTERSTATE 680 →  
 300,000 CARS PER DAY AVERAGE

SAN RAMON VALLEY BLVD.  
 24,000 CARS PER DAY AVERAGE

MAJOR INTERSECTION